










The Meadoway

COMMUNITY POWERED GREEN SPACES

This map showcases a 3 km section of The Meadoway for you to discover. Once complete, the 16 km continuous multi-use trail will connect the Don River to Rouge National Urban Park without ever having to leave nature.

-  Allotment Gardens
-  Community Hub
-  Cultural Heritage Area
-  Park
-  Entry Points to The Meadoway
-  The Meadoway
-  Cycling Connection
-  Multi-Use Trail
-  North/South Trail Connection



Find your way to #mymeadoway

A project of:  **Toronto and Region Conservation Authority**