SECTION 1: Bermondsey - Western Gateway

Emerging Vision:

The Bermondsey-Western Gateway will utilize a variety of planting including gardens to emphasize the entrance to The Meadoway. With the existing community use (i.e. Jonesville Allotment Garden), the apartment neighbourhoods surrounding the corridor, and the implementation of the new Eglinton Crosstown LRT, this is a potential future education hub. The interface with the natural creek ridge and the Don River provides an intimate connection to nature.

I SPY ON THE MEADOWAY...
A BUTTERFLY:

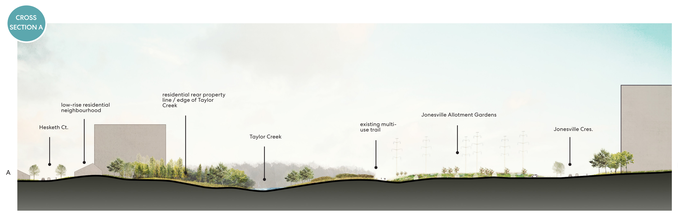

opportunities

issues

comments

SECTION 2: Massey Wilds

Emerging Vision:

Centered around the Massey Creek, this section of the corridor will have the level of activity increase gradually as it reaches Pharmacy Ave to the west and Kennedy to the east. Passive stretches of restored meadows provide a relaxing and stable travelling experience, leading to and from the nodes at the ends. By Wexford Park, the recreation hub will provide additional amenity to support the new residential and employment density from the Golden Mile redevelopment, whereas the existing Givendale allotment gardens shall be enhanced with furniture and gathering spaces.

I SPY ON THE MEADOWAY...
A CHIPMUNK:

GUIDING PRINCIPLE:
Community and Public Realm

The Meadoway will stitch together the surrounding neighbourhoods, creating new connections and enhancing existing links. A wide range of public spaces will be provided for people to socialize, congregate, and support community events.

Emerging Vision:

In the short term, a new education hub can be created, the existing path. The adjacency to the rail corridor will larger regional transportation network. Three types of Firstly, abutting the Southwest Tributary of the Highland potentially with an edible meadow. Its location by a tow and engagement. Next, in the long term, the hydro cor and the neighbourhoods to the south. This can be a c the opportunity to create a strong relationship between Avenue. This allows for the community services and facil



SECTION 2: Massey Wilds

Emerging Vision:

Centered around the Massey Creek, this section of the corridor will have the level of activity increase gradually as it reaches Pharmacy Ave to the west and Kennedy to the east. Passive stretches of restored meadows provide a relaxing and stable travelling experience, leading to and from the nodes at the ends. By Wexford Park, the recreation hub will provide additional amenity to support the new residential and employment density from the Golden Mile redevelopment, whereas the existing Givendale allotment gardens shall be enhanced with furniture and gathering spaces.

I SPY ON THE MEADOWAY...
A LEAF:

GUIDING PRINCIPLE:
Transportation

Increasing opportunities for alternative, non-emission modes of transportation within the Greater Toronto Area will reduce car dependency and increase equitable ocess. The Meadoway will enhance the integration of a multi-modal transportation system.

What are you most excited for?

walking my dog	community events	community gardening	observe flora / fauna
learning more	walking or strolling	cycling / rollerblading	sit and rest
			OTHER?

Emerging Vision:

The Bermondsey-Western Gateway will utilize a variety of planting including gardens to emphasize the entrance to The Meadoway. With the existing community use (i.e. Jonesville Allotment Garden), the apartment neighbourhoods surrounding the corridor, and the implementation of the new Eglinton Crosstown LRT, this is a potential future education hub. The interface with the natural creek ridge and the Don River provides an intimate connection to nature.

DID YOU KNOW?
The Meadoway will be home to more than 1,000 species of flora and fauna!

DID YOU KNOW?
Ultimately, the Meadoway will feature a 6-kilometre multi-use trail for walking, cycling and other non-motorized uses, with potential for new and enhanced public spaces and gathering areas within and adjacent to the hydro corridor.

GUIDING PRINCIPLE:
Recreation

The Meadoway will encourage outdoor recreational opportunities along the trail network or adjacent spaces, for a wide range of users and communities or neighbourhoods.

I SPY ON THE MEADOWAY...
A RUNNER:

opportunities

issues

comments

SECTION 1: Bermondsey - Western Gateway

offering many learning opportunities and clear access via offer a clear viewing point of the hydro corridor and the community hubs will introduce different levels of activity. Creek, a potential new allotment garden can be created. er apartment neighbourhood will encourage stewardship idor can bridge the relationship between the retail plaza ntral meeting area or gathering space. Lastly, there is an future meadows and the healthcare uses along Lawrence ties to explore 'eco-health' strategies.

Which part of The Meadoway are you most excited to see?

OTHER?

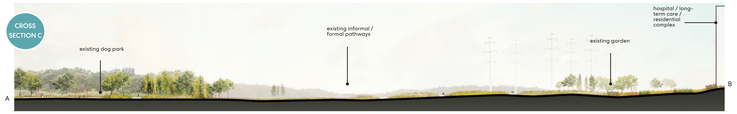

SECTION 3: Lawrence Avenue Community Hub

Emerging Vision:

This established portion of The Meadoway trail will remain stable, connecting the West Branch of Highland Creek to the Milliken Branch of Highland Creek (to the east in Section 5). This relaxing strip of The Meadoway will be enjoyable, safe, and accessible by the communities to the north and south for a recreational bike ride or short stroll.

I SPY ON THE MEADOWAY...
A HONEYBEE:

I SPY ON THE MEADOWAY...
A DOG:

Child's Eye View

Story of Phase 1 (Scarborough Centre Butterfly Trail)

GUIDING PRINCIPLE:
Natural Environment and Education

The creation of meadow habitat, restoration and programming of The Meadoway should increase access for a wide range of users so that they can explore, learn, and enjoy the urban naturalized green space. It will become a platform for stewardship, education, and research on natural habitats. The restoration initiatives of the meadows will provide for higher ecological diversity within the urban setting.

SECTION 4: Scarborough Centre Butterfly Trail

Emerging Vision:

The intersection of Ellesmere and Orton Park / Military Trail prov
a unique separation of parcel sizes and shapes. To connect th
together, both passive and active recreation can be encoura
ranging from gathering spaces and immersive meadows,
sportsfield. Preserving and highlighting the natural area arou
ravine, two lookout points can allow visitors to enjoy the landsc
around them, and towards the ravine.

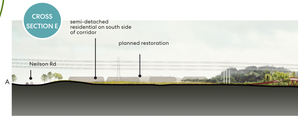

SEC

DID YOU KNOW?
The Meadoway will become one of the longest urban linear parks in Canada!

Emerging Vision:

Species Guide

Emerging Vision:



DID YOU KNOW?
Meadow restoration promotes the return of native bird and pollinator species to the area, with beneficial impacts on local communities, wildlife, regional biodiversity and climate change mitigation.

RESTORATION LEGEND
Meadow Area
Shrub Area

SECTION 4: Scarborough Centre Butterfly Trail

SECTION 3: Lawrence Avenue Community Hub

WILD / IMMERSIVE ZONE | EASTERN ENTRANCE | WILD / IMMERSIVE ZONE | PASSIVE MEADOW | WILD / IMMERSIVE ZONE

SECTION 5: The Ravines

DID YOU KNOW?

Under Ontario's Ecological Land Classification, a meadow is defined as a "community dominated by grasses and herbaceous plants, with tree and shrub cover of 25% or less"!

The intersection of Ellesmere and Orton Park / Military Trail provides a unique separation of paved spaces and trails. To connect these together, both passive and active recreation can be encouraged, meaning from gardening spaces and immersive meadows, to a sportfield. Preserving and highlighting the natural area around the ravine, two lookout points can allow visitors to enjoy the landscape around them, and towards the ravine.

DID YOU KNOW?

Redefining The Meadoway's Military Trail provides a unique separation of paved spaces and trails. To connect these together, both passive and active recreation can be encouraged, meaning from gardening spaces and immersive meadows, to a sportfield. Preserving and highlighting the natural area around the ravine, two lookout points can allow visitors to enjoy the landscape around them, and towards the ravine.

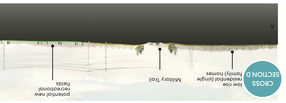

SECTION 6: Highway 401 - Eastern Entrance

Multi Use Trail Intersection

Emerging Vision:

The span of green open space before the highway creates an enclave condition and entrance. Due to the rolling topography, garden planting could enhance the changes in grade, with a lookout point to highlight this. For safety purposes, restricted areas around the highway and accompanying infrastructure (e.g. maintenance storage facilities, landfill, etc.) should be visually and physically buffered with planting.

Typical Road Crossing

Morningside Meadow

DID YOU KNOW?

The Meadowway boom runs high-energy, engaging workshops for a wide range of community groups!

Emerging Vision:

The span of green open space before the highway creates an enclave condition and entrance. Due to the rolling topography, garden planting could enhance the changes in grade, with a lookout point to highlight this. For safety purposes, restricted areas around the highway and accompanying infrastructure (e.g. maintenance storage facilities, landfill, etc.) should be visually and physically buffered with planting.

Ellesmere Ravine Crossing

Highland Creek Crossing

SECTION 7: The Rouge Gateway

Eastern Entrance

GUIDING PRINCIPLE: Connections

A seamless east-west connection should be created to the Rouge National Urban Park, re-establish the original link between the regions ravine systems that run north-south through the corridor.

I SPY ON THE MEADOWAY...

A BIRD:

opportunities	issues	comments

Emerging Vision:

This is the current site for Phase 2 of the meadow restoration occuring on the corridor ("Gatineau Site 2"). It will remain as a stable, maintained, and enjoyable stretch of The Meadowway, leading seamlessly into the Rouge National Urban Park. A future education hub should be located at the location where The Meadowway meets the Rouge and its trail network.

I SPY ON THE MEADOWAY...

A CATERPILLAR:

GUIDING PRINCIPLE: Blueprint for Revitalization

Throughout the process and upon implementation, The Meadowway will serve as a model for how to successfully revitalize and repurpose hydro corridors in both a local and international context.