

Perkins&Will

The Meadoway

Visualization Toolkit Update

October 23 2019

What is a visualization toolkit?

What is a **Visualization Toolkit?**

A set of visual aids!

- **Renderings**
- **Animations**
- **3D / Interactive Visuals**
- **Virtual Reality Experiences**



Child's Eye View



Our Process and Timeline

Our Timeline

January
to April
2019

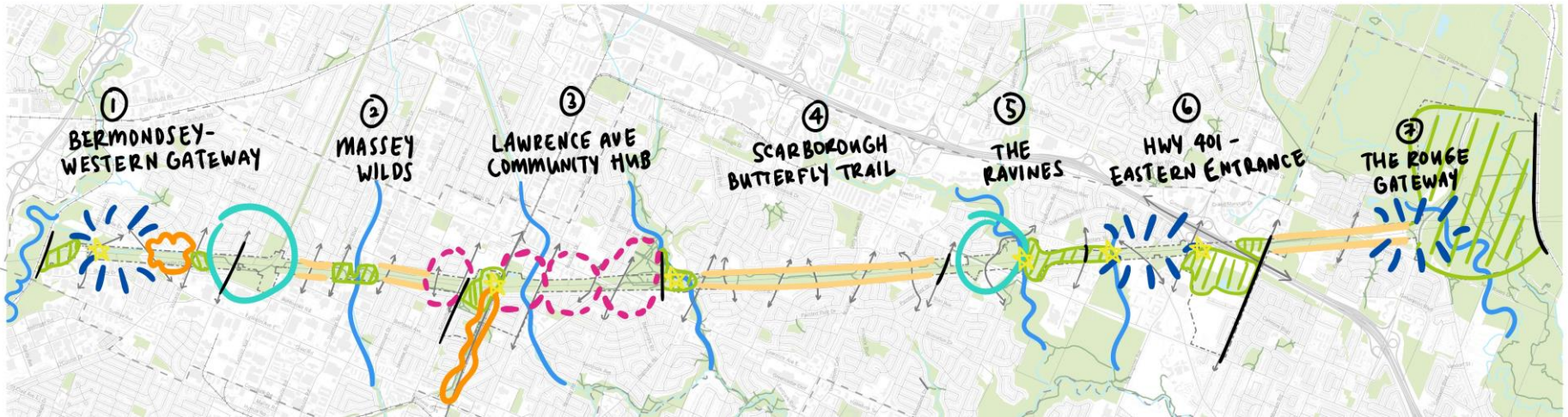
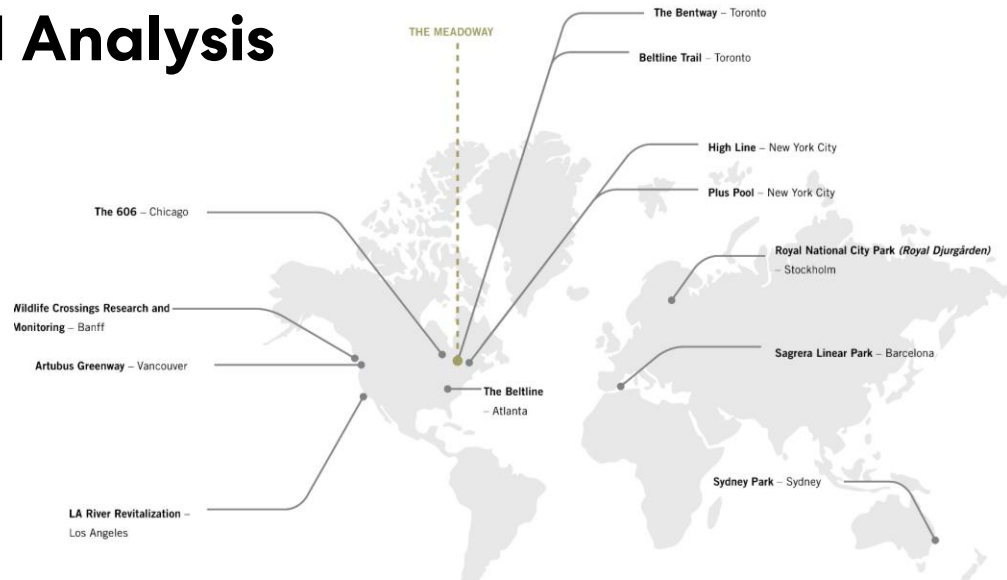
Phase 1: Planning and Analysis, Preliminary Toolkit

May
2019 to
Today

Phase 2: Visualizations

Phase 1: Planning and Analysis

- Existing Conditions Reporting
- Literature Review
- Case Study Analysis



Preliminary Analysis

Phase 1: Planning and Analysis

- Two PICs (Public Information Centres)
- Other public events (e.g. “Experience The Meadoway!”)



↑
PIC 1



↑
PIC 2



←
Experience The
Meadoway

Phase 1: Planning and Analysis

- Site Visits
- Helicopter Photography / Videography



←
Field Investigations




←
Photography



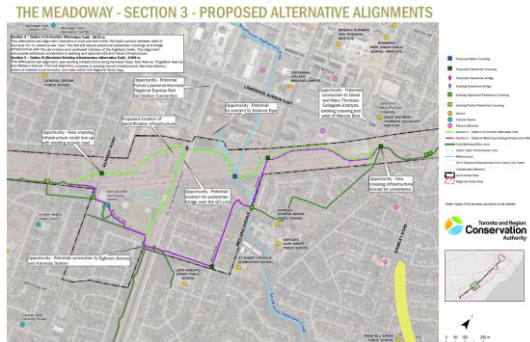
↑
360 Imagery

Phase 1: Planning and Analysis

- Flip Book
- Large Map



←
Flip Book



←
Large Map

Phase 1: Planning and Analysis

- Sketches



Phase 2: Visualization Toolkit

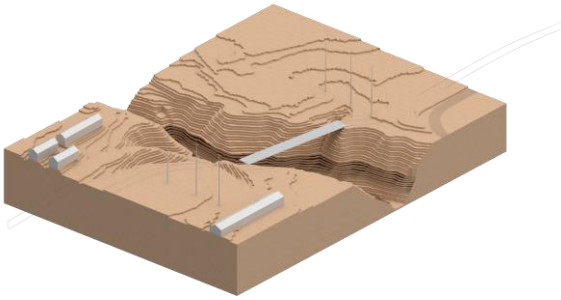
Renderings x12



Large Interactive Map



Physical Models x2




Animations x2



Virtual Reality x6



Photobooth



Why We're Here Today

Renderings



Western Gateway



Eastern Entrance



Highland Creek



Givendale Gardens



Ellesmere Ravine Crossing



Highland Creek Crossing



Morningside Meadows



Multi Use Trail Intersection



Typical Road Crossing



In The Meadow: Child's Eye View



Urban Agriculture



Wetland Zones



360 Virtual Reality



360 Virtual Reality

